



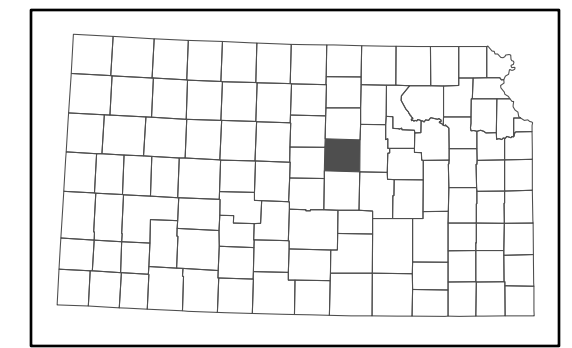


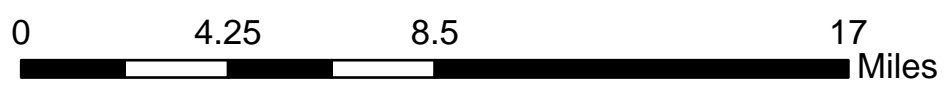
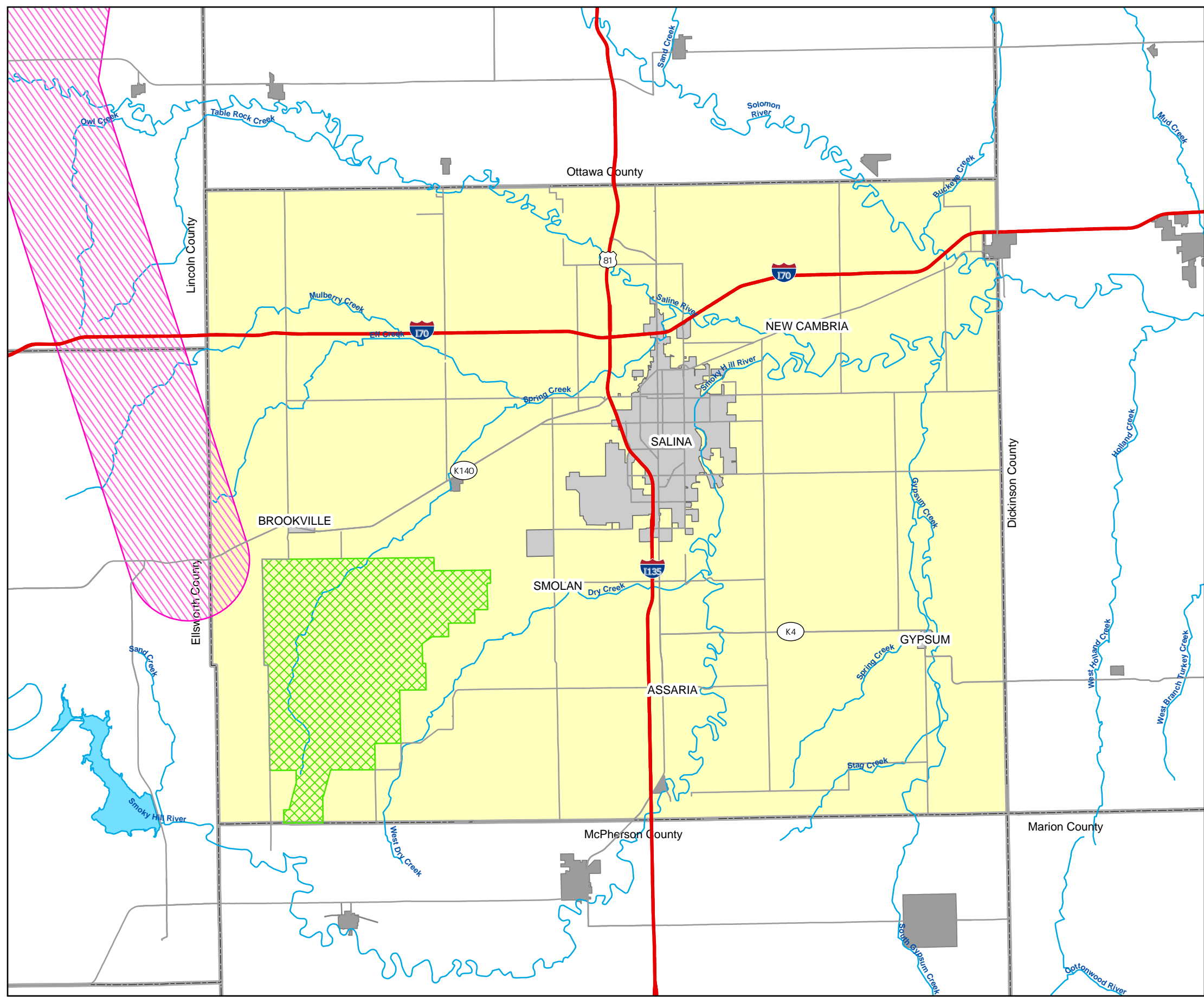
Map 5 : Regional Base Map

Legend

-  Smoky Hill Bombing Range
-  Unmanned Aircraft Corridor
-  Incorporated Places
-  Saline County



Please use this map as a guide and not as definitive information. The areas depicted by this map are approximate and are provided for illustrative purposes only. While every effort has been made to ensure the accuracy, completeness, correctness, and timeliness of information presented within this map, the burden for determining appropriateness for use rests solely with the user. This map is provided "as is" with no warranties, express or implied.



Data Sources: Saline County GIS, State of Kansas, U.S. Census, ESRI

Map Document: (romeo\gis\Marina\Requests\Updated Maps\Map 5 Regional Base Map.pdf 8/25/2022